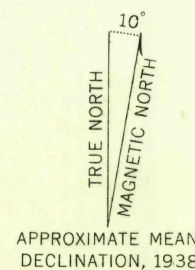
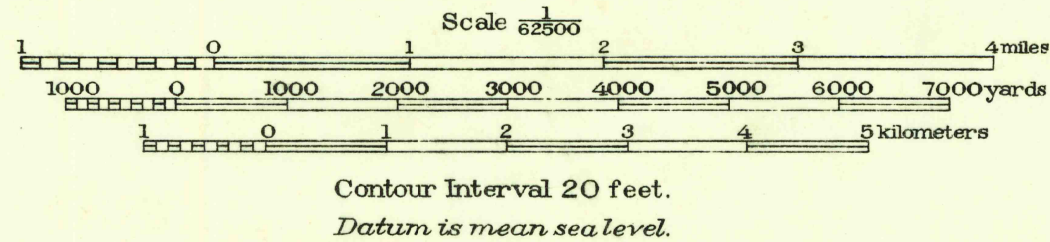
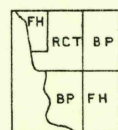


J.N.Hodges, Major, C.E., Engineer, Eighth Corps Area.
J.D.Cleary, Captain, C.E., Asst. Engineer, Chief of Map Section.
M.H.Wilson 1st Lt., C.E., C.O., Co. "B", 29th Engrs., Asst. Chief of Map Section.
Walter W.Hodge, 2nd Lt., C.E., Officer in Charge of Field Work.
Topography by R.C.Temple, B.Peterson and F.Heap Sergeants,
Co. "B", 28th Engineers.
Control by U.S. Coast and Geodetic Survey, H.P.Coleman, Corp.,
W.E.Bennett and T.J.Racey, Privts. 1st cl., Co. "B", 29th Engineers.
Surveyed 1926-27.
Polyconic Projection, North American Datum.
Office drafting by A.K.Greene, Sgt., Enl. Det. Office Engineer 8th C.A.
under supervision of A.Drouet, Surveyor, Chief draftsman.

NOTE: Office revision January, 1932, 1934, 1938, 1942.



INTERIOR—GEOLOGICAL SURVEY, WASHINGTON, D. C.—1956
M R 3354

U.S.G.S.
FILE COPY
TOPOGRAPHIC DIVISION

APPROXIMATE MEAN
DECLINATION, 1938